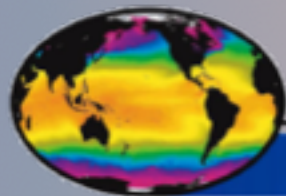


**G-XIX:  
Proposal for GHR SST L2C format**

*To provide operational users and the science community  
with the SST measured by the satellite constellation*




**GHR SST**

*Group for High Resolution  
Sea Surface Temperature*



Committee on Earth Observation Satellites  
Sea Surface Temperature Virtual Constellation


# Introduction



- NOAA proposes a new GHRSSST data format, L2C
  - For data collated in time on source data grid
- Current method collates BTs and then retrieves SST
  - Preferable to collating L2P – improved product




# Impact



- Requires evolution of GDS to GDS2.1
  - Addition of L2C (or L2T, Level 2 temporal)
  - Update to all product level specifications (to avoid ambiguity)
- Would mean GHRSSST diverts from general consensus that any form of collation should be Level 3
  - Can argue that single retrieval from collated/sub-sampled BTs is actually L2P
- Will need to be resourced



# Way forward



- Science Team to vote
  - Should the GDS be updated to include the new L2C data format?
  - Should the new format be called L2T to avoid confusion with “C”?

